

WEDA EASTERN CHAPTER ANNUAL MEETING

South Atlantic District (SAD)

Jacksonville District (SAJ)

Jerry Scarborough, P.E.
Chief, Water Resources Branch
Programs and Project Management
Jacksonville District



BUILDING STRONG®

US ARMY CORPS OF ENGINEERS | JACKSONVILLE DISTRICT



Overview of SAJ New Work Navigation Projects



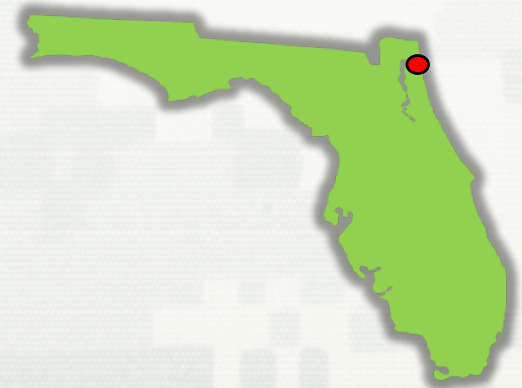
MIAMI HARBOR DEEPENING FY 13



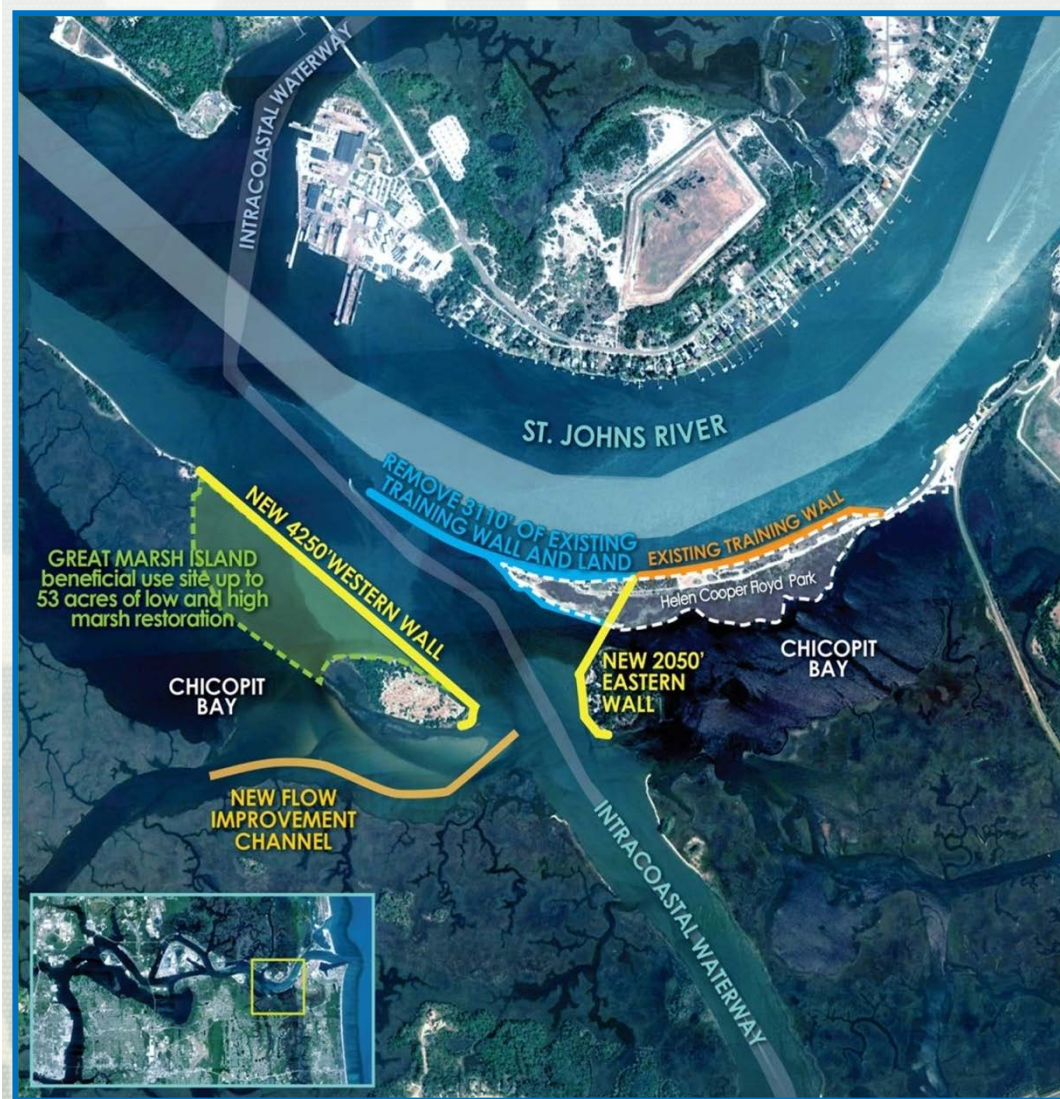
- Location: Dade County, FL
- Dredge Type: Mechanical/Cutter-suction (blasting is required)
- Disposal: ODMDS, offshore reef, mitigation area.
- Quantity: 5 million cy.
- Depth: 50' - 52' + 1' allowable overdepth
- Award: Spring 2013



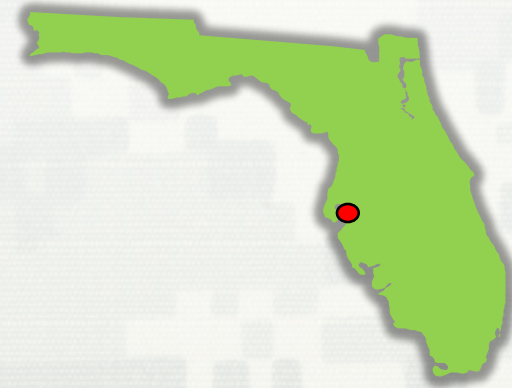
JACKSONVILLE HARBOR: MILE POINT (FY14)



- Chief's Report: April 2012
- Scope: Remove 3100 feet of existing training wall; Construction of 6300 feet of channel wall; up to 53 acres salt marsh creation. Flow improvement channel.
- Disposal: dredged material will create salt marsh in West Chicopit Bay.
- Quantity: 800,000 cy
- PED ongoing
- Authorization Pending



TAMPA HARBOR WIDENING (FY14)



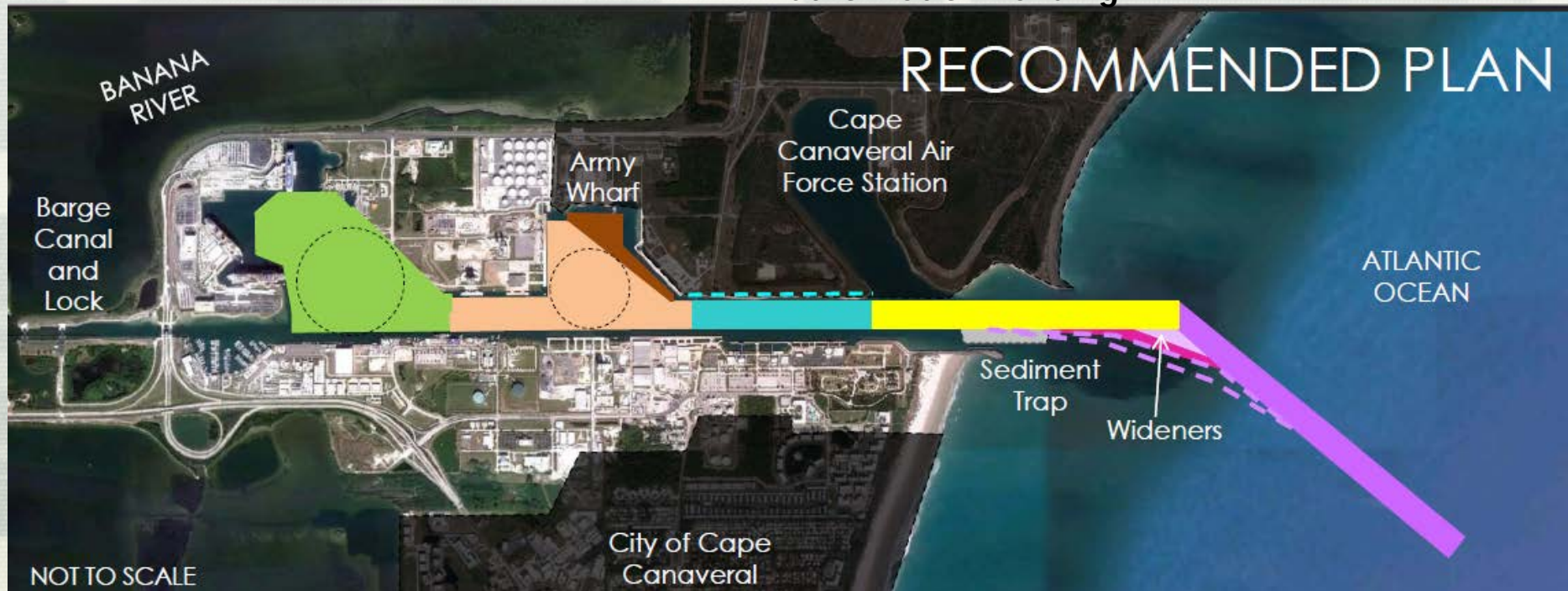
- Director's Report: Spring 2013
- Scope: Widening of Cut-B and part of Cut-A. Possible blasting
- Disposal: ODMDS and mitigation adjacent to federal channel
- Quantity: 2.0 million cy
- Contingent Authorization



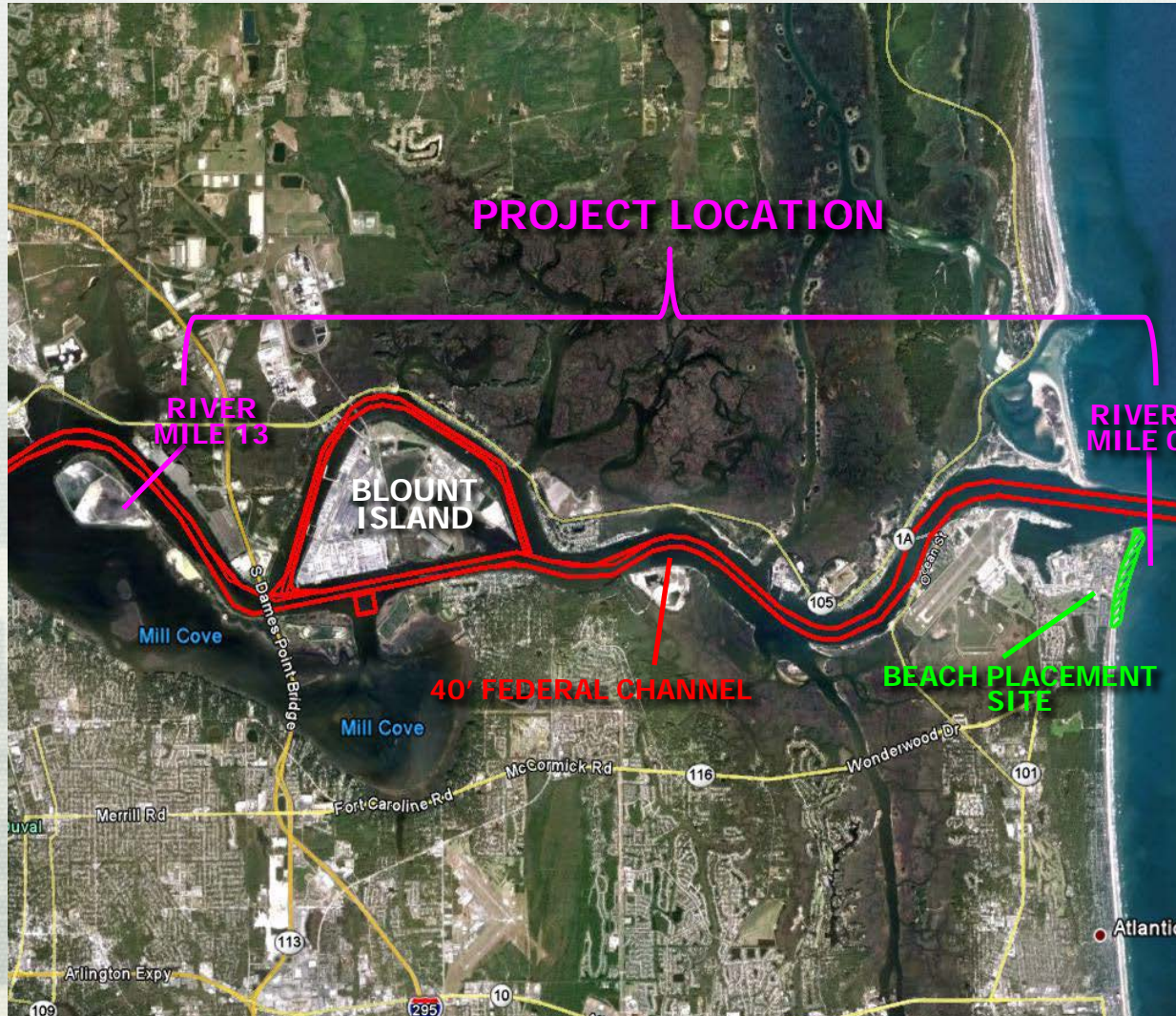
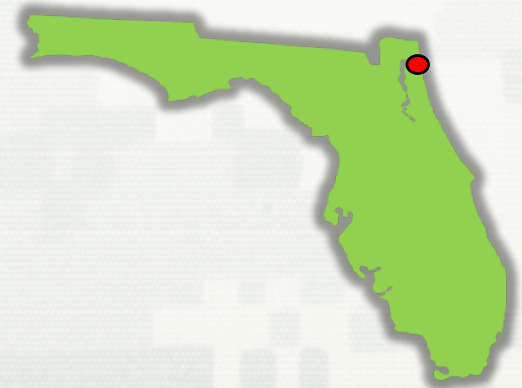
CANAVERAL HARBOR DEEPENING (FY14)



- Chief's Report: February 2013
- PED ongoing
- Scope: increase turning radius, access and depth of turning basins; increase width and depth of channels.
- Disposal: Upland and ocean disposal
- No mitigation required
- Quantity: 3.1 million cy to ODMDS
354,000cy Upland
- Authorization Pending



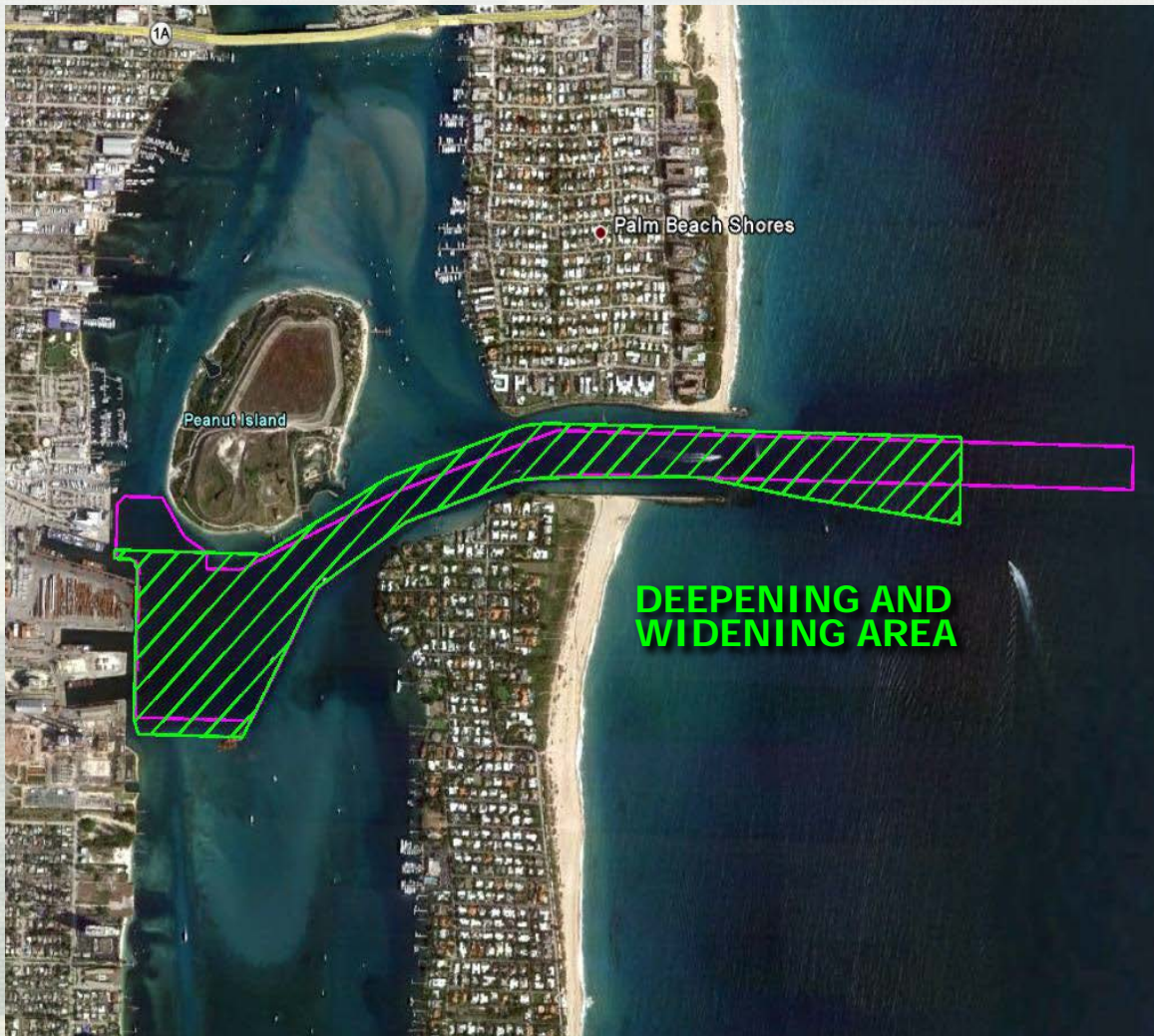
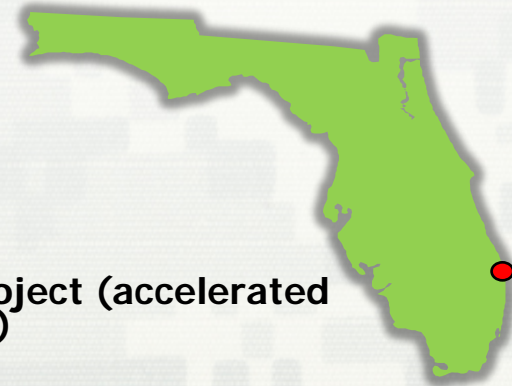
JACKSONVILLE HARBOR: GRR (FY15)



- President's can't wait initiative
- Chief's Report: April 2014
- Scope: Possibly deepening the harbor from 40' to 50' (river mile 0 to mile 13) possible blasting
- Quantity: TBD
- Authorization Pending



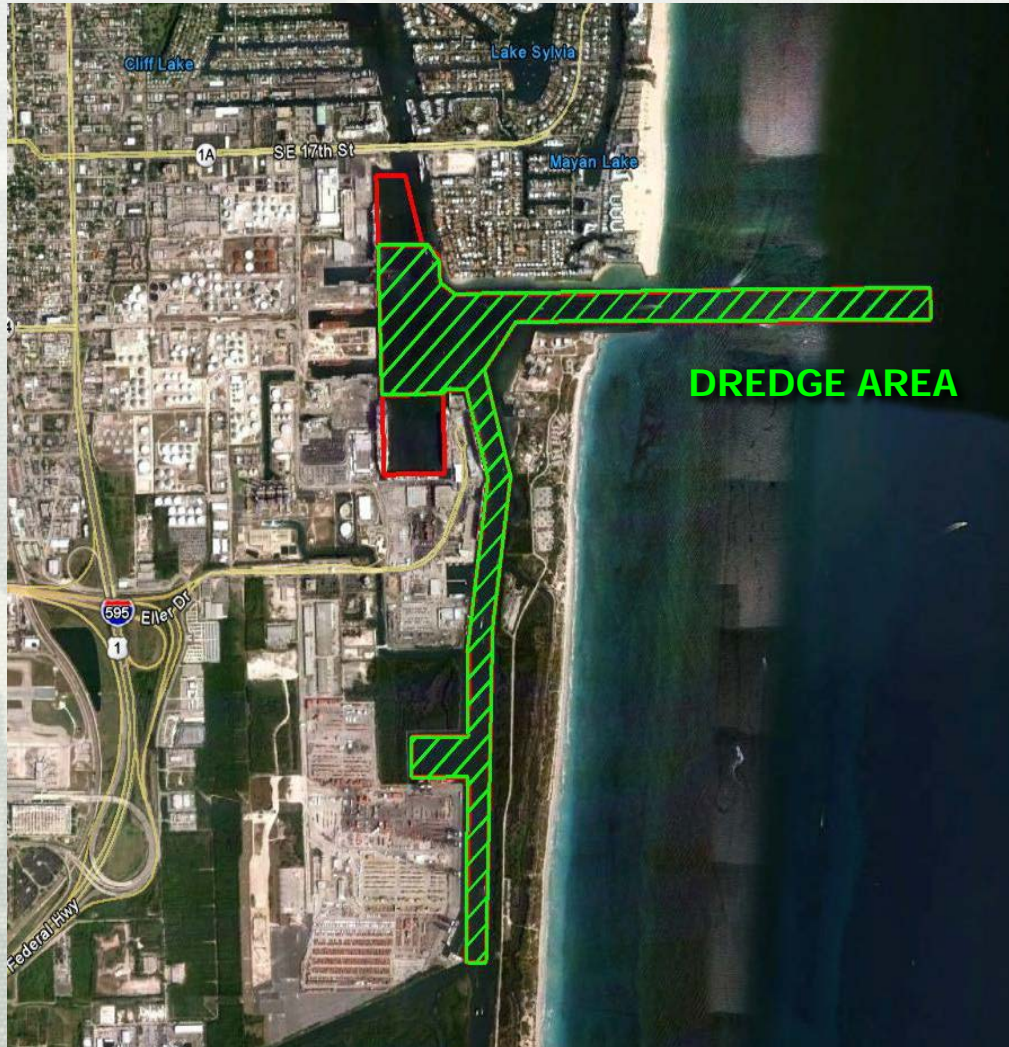
LAKE WORTH INLET DEEPENING (FY15)



- Pilot project (accelerated schedule)
- Chief's Report: December 2013
- Scope: Deepening and widening of the harbor. Possible blasting required.
- Disposal: ODMDS and possible beach placement
- Mitigation required for hard bottom and sea grasses
- Quantity: TBD
- Authorization Pending



PORT EVERGLADES DEEPENING (FY15)



- Chief's Report: December 2013
- Scope: Deepening and widening of the harbor. Possible blasting required.
- Disposal: ODMDS and possible beach placement
- Mitigation required for hard bottom and sea grasses
- Quantity: TBD
- Authorization Pending

